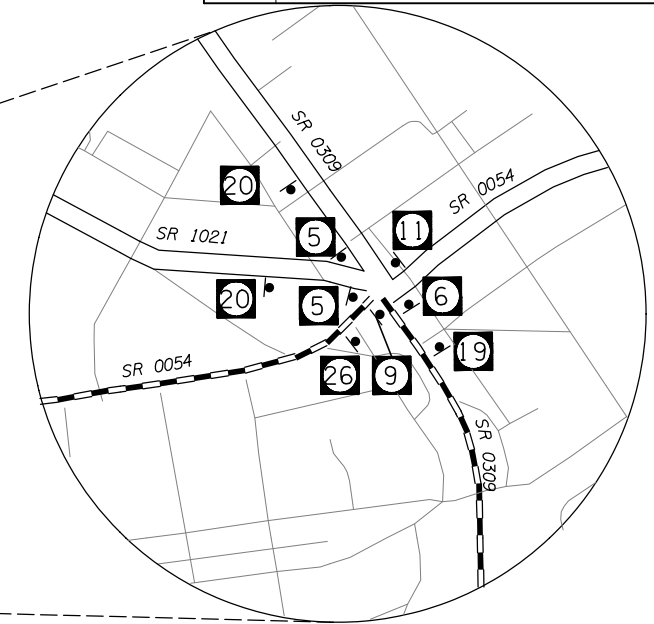
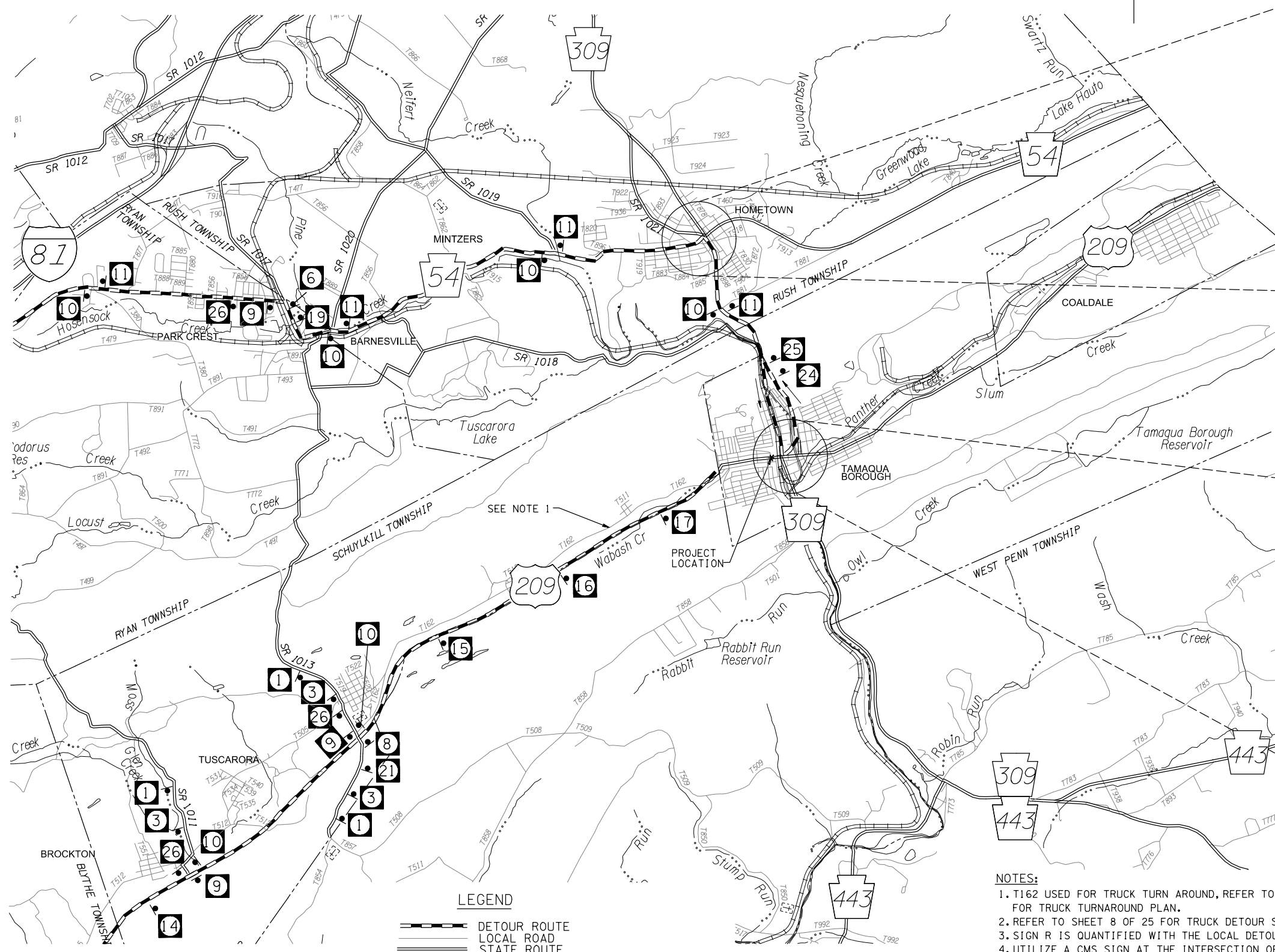
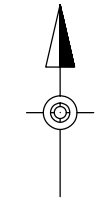
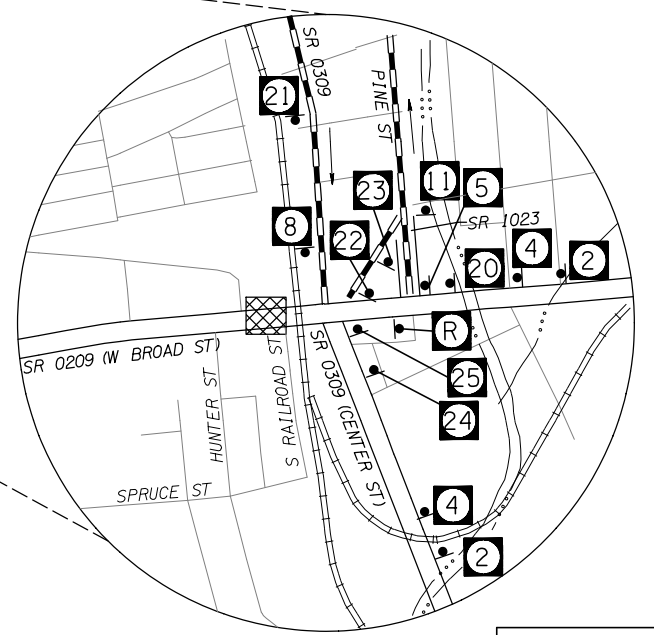


DISTRICT	COUNTY	ROUTE	SECTION	SHEET
5-0	SCHUYLKILL	0209	08B	4 OF 25
TAMAQUA BOROUGH				
REVISION NUMBER	REVISIONS	DATE	BY	



HOMETOWN BOROUGH
NOT TO SCALE



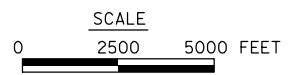
TAMAQUA BOROUGH
NOT TO SCALE

SEE SHEET 5

SEE SHEET 6

LEGEND

	DETOUR ROUTE
	LOCAL ROAD
	STATE ROUTE
	STREAMS/CREEKS
	RAILROAD
	TOWNSHIP/BOROUGH/COUNTY BOUNDARY
	TEMPORARY SIGN



- NOTES:**
1. T162 USED FOR TRUCK TURN AROUND, REFER TO SHEET 7 OF 25 FOR TRUCK TURNAROUND PLAN.
 2. REFER TO SHEET 8 OF 25 FOR TRUCK DETOUR SIGNS.
 3. SIGN R IS QUANTIFIED WITH THE LOCAL DETOUR.
 4. UTILIZE A CMS SIGN AT THE INTERSECTION OF SR 0054 AND SR 0209 IN NESQUEHONING. COORDINATE CMS LOCATION WITH INSPECTOR-IN-CHARGE.

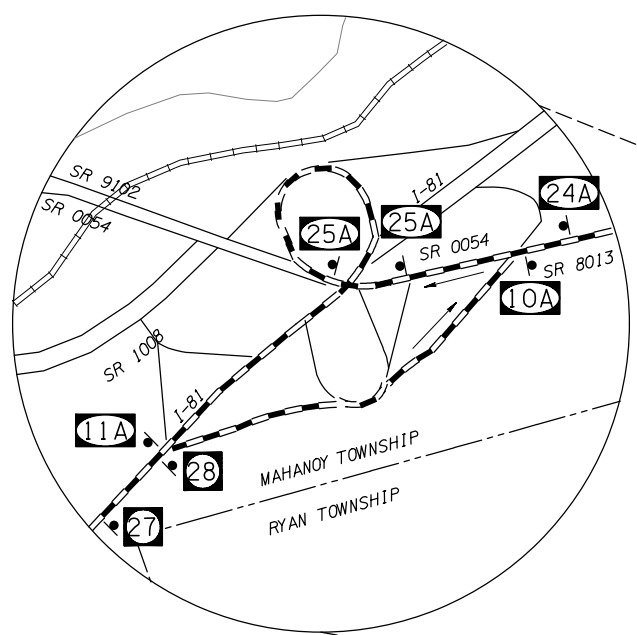
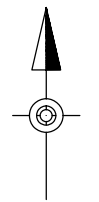
- RECOMMENDED CMS MESSAGE SEQUENCE:**
1. 'Rte 209' / 'Cisd At' / 'Rte 309'
 11. 'NO TRUCK' / 'Follow' / 'DETOUR'

**TRAFFIC CONTROL PLAN
TRUCK DETOUR**

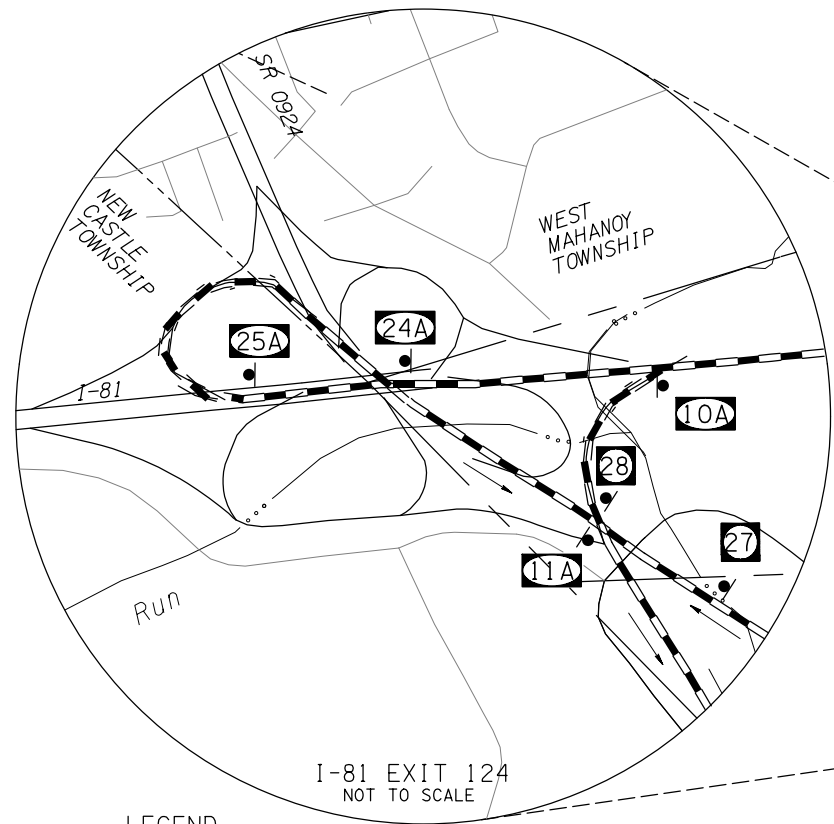
PREPARED BY:
GANNETT FLEMING, INC.
VALLEY FORGE, PA

FILE NAME: p:\gfdw\ing02\corporate\ganett\flaming.com\gfdw02\Documents\Projects\59194\OUTPUT\COMP_01 - SR0209\CIVIL\TCLP\LOT\SR209_Tcdr02.dgn
DATE: 4/27/2017

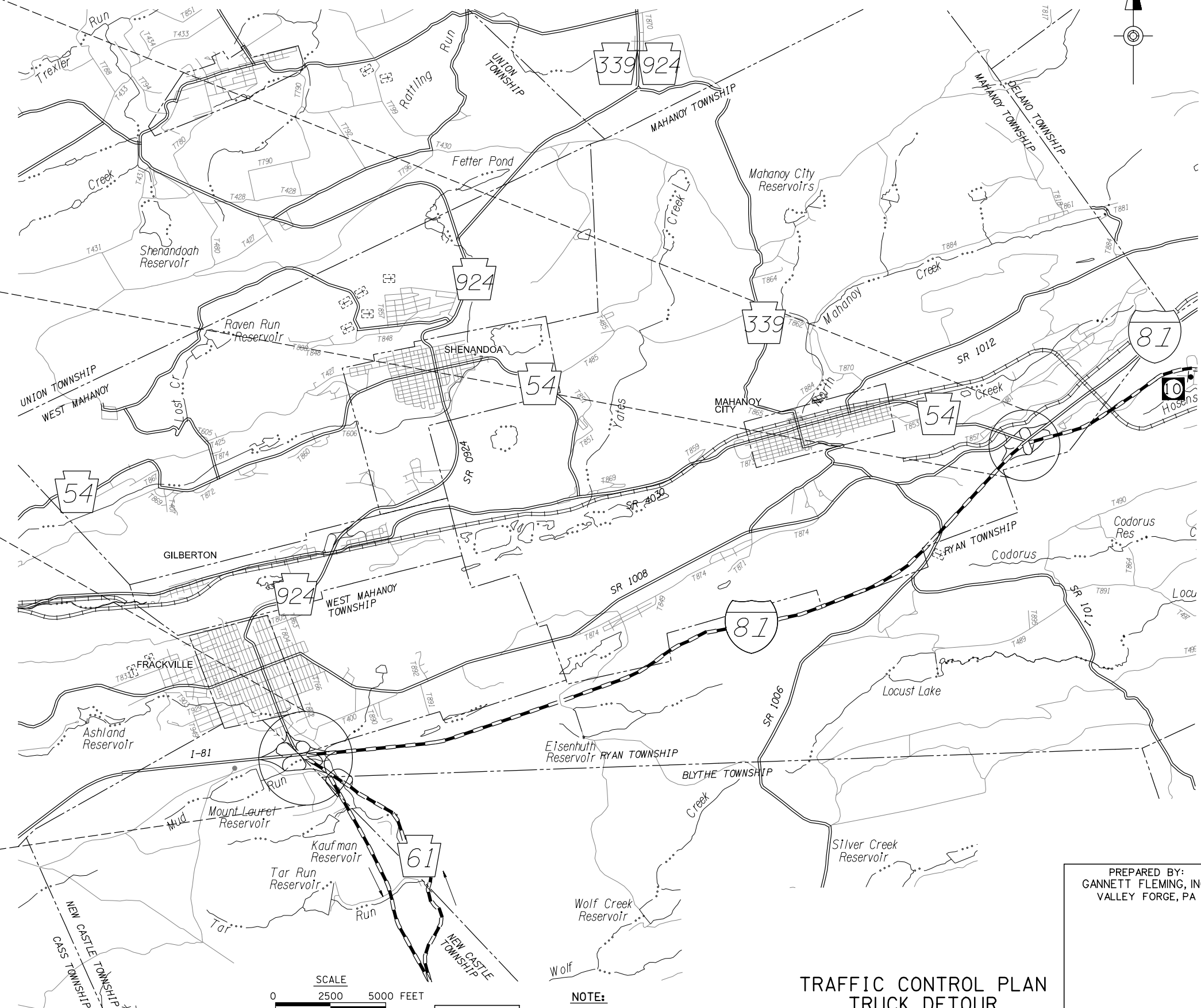
DISTRICT	COUNTY	ROUTE	SECTION	SHEET
5-0	SCHUYLKILL	0209	08B	5 OF 25
TAMAQUA BOROUGH				
REVISION NUMBER	REVISIONS	DATE	BY	



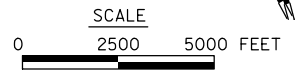
SR 0054 EXIT 131
NOT TO SCALE



I-81 EXIT 124
NOT TO SCALE



- LEGEND**
- DETOUR ROUTE
 - LOCAL ROAD
 - STATE ROUTE
 - STREAMS/CREEKS
 - RAILROAD
 - TOWNSHIP/BOROUGH/COUNTY BOUNDARY
 - TEMPORARY SIGN



NOTE:
1. REFER TO SHEET 8 OF 25 FOR TRUCK DETOUR SIGNS.

**TRAFFIC CONTROL PLAN
TRUCK DETOUR**

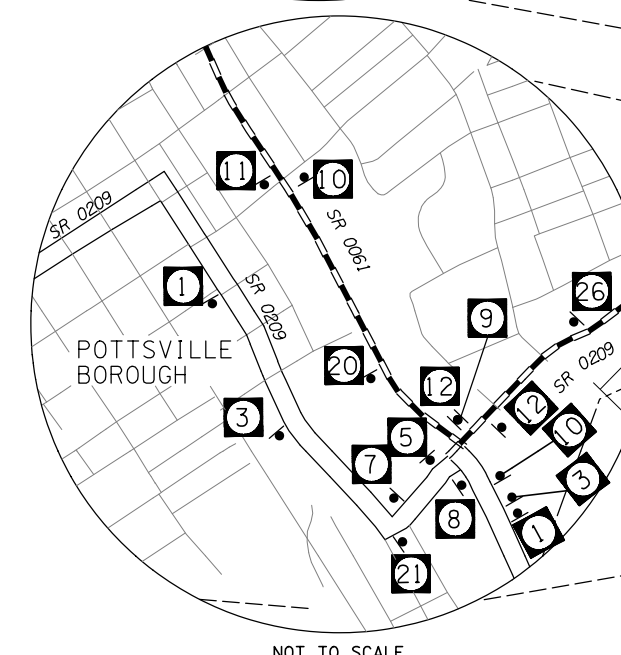
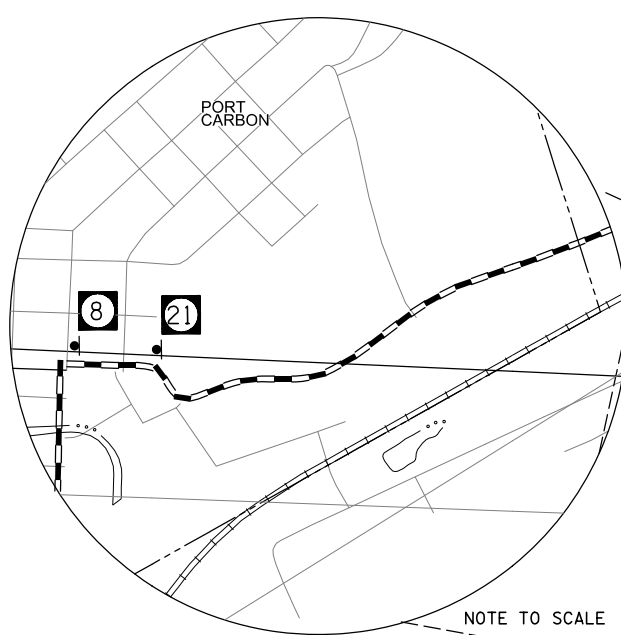
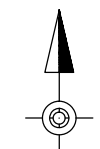
PREPARED BY:
GANNETT FLEMING, INC.
VALLEY FORGE, PA

FILE NAME: p:\gfpw\ing02\corporate\gangett\leming\comp\FP02\Documents\Projects\59194\OUTPUT\COMP_01 - SR0209\CIVIL\TCLP\LOT\SR209_Tcdr03.dgn
DATE: 4/27/2017

SEE SHEET 4

SEE SHEET 6

DISTRICT	COUNTY	ROUTE	SECTION	SHEET
5-0	SCHUYLKILL	0209	08B	6 OF 25
TAMAQUA BOROUGH				
REVISION NUMBER	REVISIONS	DATE	BY	



SEE SHEET 4

LEGEND

- DETOUR ROUTE
- LOCAL ROAD
- STATE ROUTE
- STREAMS/CREEKS
- RAILROAD
- TOWNSHIP/BOROUGH/COUNTY BOUNDARY
- TEMPORARY SIGN

NOTES:

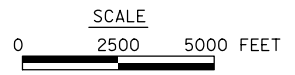
1. REFER TO SHEET 8 OF 25 FOR TRUCK DETOUR SIGNS.
2. UTILIZE A CMS SIGN AT THE INTERSECTION OF SR 0061 AND SR 0209. COORDINATE CMS LOCATION WITH INSPECTOR-IN-CHARGE.

RECOMMENDED CMS MESSAGE SEQUENCE:

- I. "Rte 209" / "THRU" / "TAMAQUA"
- II. "NO TRUCK" / "Follow" / "DETOUR"

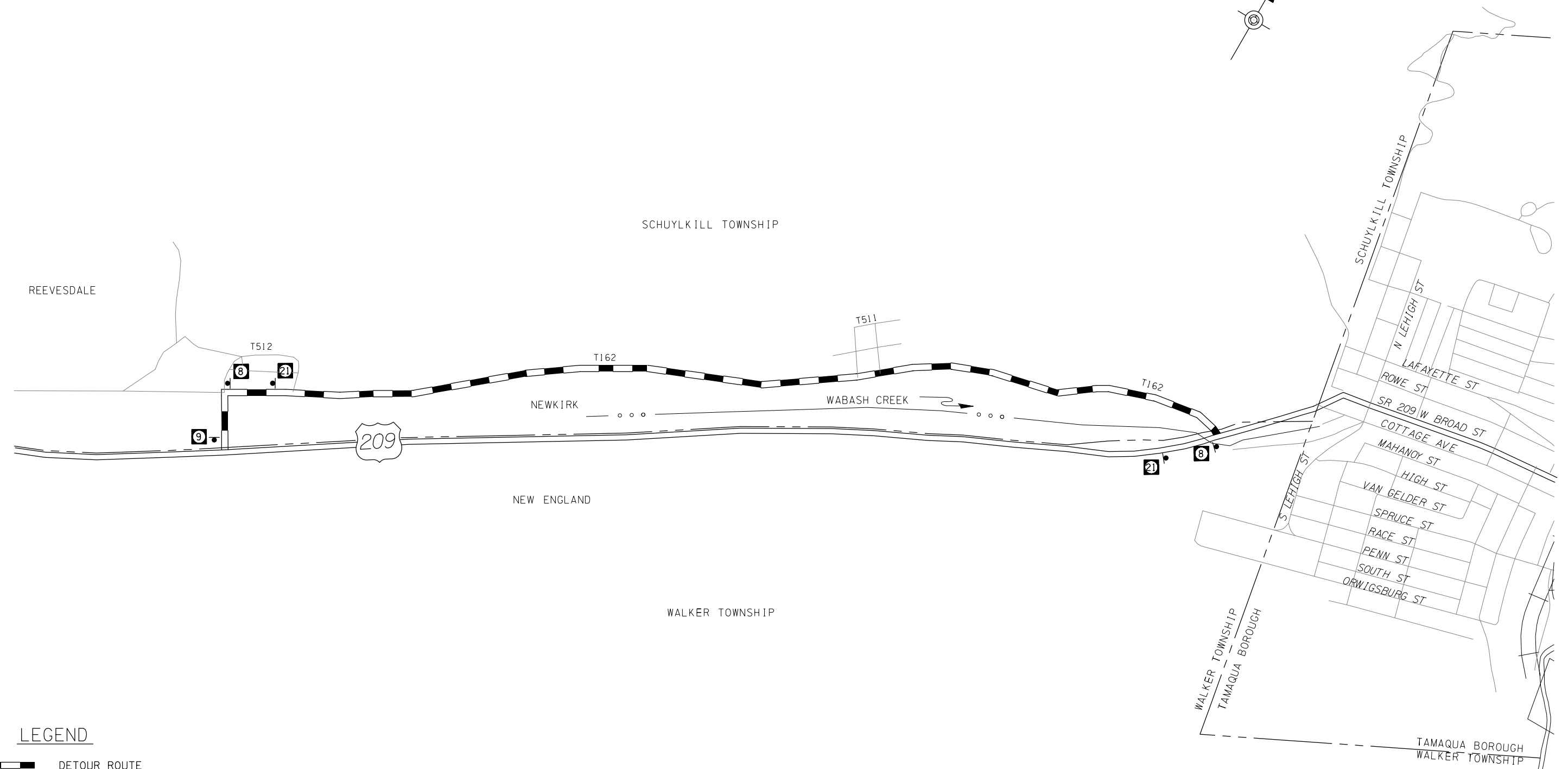
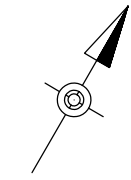
TRAFFIC CONTROL PLAN
TRUCK DETOUR

PREPARED BY:
GANNETT FLEMING, INC.
VALLEY FORGE, PA



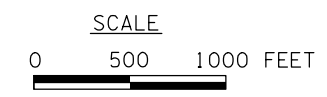
FILE NAME: pw:\gfpw\ing02.corporate.gannettfleming.com\gfpw02.Docs\Projects\59194\OUTPUT\COMP_01 - SR0209\CIVIL\TCLPLOT\SR209_Tcdr04.dgn
DATE: 4/27/2017

DISTRICT	COUNTY	ROUTE	SECTION	SHEET
5-0	SCHUYLKILL	0209	08B	7 OF 25
TAMAQUA BOROUGH				
REVISION NUMBER	REVISIONS	DATE	BY	



LEGEND

- DETOUR ROUTE
- LOCAL ROAD
- STATE ROUTE
- STREAMS/CREEKS
- RAILROAD
- TOWNSHIP/BOROUGH/COUNTY BOUNDARY
- TEMPORARY SIGN



NOTES:

1. REFER TO SHEET 8 OF 25 FOR TRUCK TURNAROUND SIGNS.
2. UTILIZE A CMS SIGN AT THE INTERSECTION OF T162 AND SR 0209. COORDINATE CMS LOCATION WITH INSPECTOR-IN-CHARGE.

RECOMMENDED CMS MESSAGE SEQUENCE:

- I. "TRUCK" / "TURN" / "AROUND"
 - II. "FOLLOW" / "SIGNS" / "<----"
- LEFT ARROW SHOULD REMAIN STATIC

PREPARED BY:
GANNETT FLEMING, INC.
VALLEY FORGE, PA

**TRAFFIC CONTROL PLAN
TRUCK TURNAROUND**

FILE NAME: pw:\gfpw\ing02\corporate\gannettfleming.com\FPW02\Documents\Projects\59194\OUTPUT\COMP_01 - SR0209\CIVIL\TCL\TCL\TCL\SR209 - Tcdr05.dgn
DATE: 4/27/2017

FILE NAME: p:\gfpw\ing02\corporate\gannettfleming.com\gfpw02\Documents\Projects\59194\OUTPUT\SR209\COMP_01 - SR209\CIVIL\TCLP\LOT\SR209_Tcdr06.dgn
 DATE: 4/27/2017

DISTRICT	COUNTY	ROUTE	SECTION	SHEET
5-0	SCHUYLKILL	0209	08B	8 OF 25
TAMAQUA BOROUGH				
REVISION NUMBER	REVISIONS	DATE	BY	

NOTES:

- ALL SIGNS TO BE MOUNTED ON TYPE III BARRICADE UNLESS OTHERWISE INDICATED.
- SIGN R IS QUANTIFIED WITH THE LOCAL DETOUR.

PREPARED BY:
 GANNETT FLEMING, INC.
 VALLEY FORGE, PA

**TRAFFIC CONTROL PLAN
 TRUCK DETOUR
 SIGN LEGEND/KEY**